



CLASSIC CAR CLUB

ROUTES & ROADS



ROUTES & ROADS

A great car is only as good as the route you choose. The following are some of our favorite roads within a 200-mile radius of our club in Manhattan. Get out there and carve a line.

Cornwall

401

87

VERMONT


91

89

87

93

NEW HAMPSHIRE

 6 h 42 min
332 miles

MASSACHUSETTS

91

Worcester

Springfield

90

Hartford

84

CONNECTICUT

HUDSON VALLEY REGION

New Haven

**TACONIC STATE
PARKWAY &
ROUTE 22**

95

95

80


Long Island

HUDSON VALLEY REGION

TACONIC STATE PARKWAY & ROUTE 22

This route starts in The Bronx and runs about 170 miles north to Mooers, NY, just a bit south of Canada. Once north of Putnam Valley, traffic begins to thin and the route is populated with entertaining cutbacks and rolling sweepers. Little towns along the way provide roadside dining and various antique and craft shops.



 14 min
7.1 miles

HUDSON VALLEY REGION

STATE ROUTE 218, NY

HUDSON VALLEY REGION

STATE ROUTE 218, NY

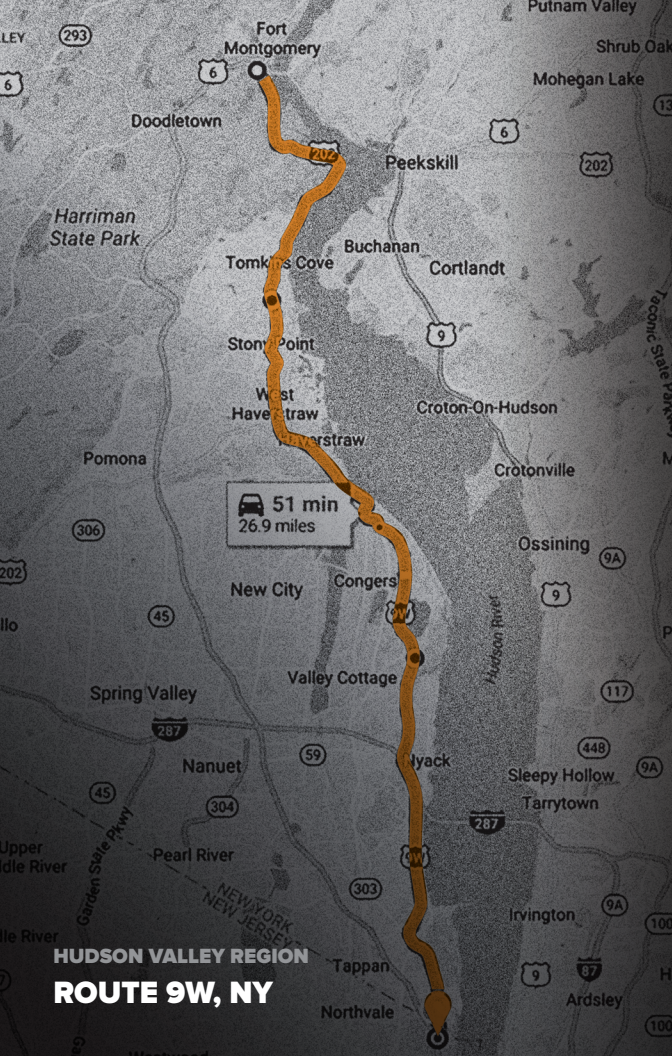
Also known as Storm King Highway, this route is only 10 miles long, but it's a genuinely entertaining 10 miles. It starts off at Highland Falls and finishes off in the town of Cornwall. Running just west of the Hudson River, Route 218 provides great vistas and the road is as technical as one could want. It's narrow so mind the yellow line. CCC recommends a mid-horsepower, super light car to enjoy this road to the maximum.




HUDSON VALLEY REGION

STATE ROUTE 301, NY

Starting on the east shore of the Hudson River and continuing east for 20 miles. The road is dotted with sweepers and cutbacks. As you proceed east, the road turns into a two lane ribbon of road that cuts straight through the West Branch Reservoir, making you feel like you're driving on water.



 **51 min**
26.9 miles

HUDSON VALLEY REGION
ROUTE 9W, NY

HUDSON VALLEY REGION

ROUTE 9W, NY

Start off from Fort Clinton and take it up to Route 202, Bear Mountain Bridge. 9W offers great scenic views of the Hudson River and its windy 27-mile climb up to higher elevations drops you off at Harriman State Park, home of the technical roads of the Bear Mountain Region. Homes dot the way and police are on patrol, but speeding isn't needed to enjoy this route.



HUDSON VALLEY REGION

**HARRIMAN STATE PARK,
BEAR MOUNTAIN REGION**

York State Ref... Tu 987A (Closed winters)

HUDSON VALLEY REGION

HARRIMAN STATE PARK, BEAR MOUNTAIN REGION

Harriman State Park is home to some of the most entertaining and technical roads in and around New York. Just 45 minutes north of CCC and you're there. A few roads of note – Seven Lakes Drive is all about the big, long sweepers, Arden Valley Road is much tighter and technical, punctuated with a few hairpin corners through the trees. Tiorati Brook Road is a combination of sweepers and switchbacks, many over sharp elevation changes, which keeps things interesting. One must keep his/her eyes up on this road. Perkins Memorial Drive is a mountain climb up to the region's highest point, giving you a view 50 miles in every direction. When driving here, make sure to keep an eye out for cyclists, hikers and boulders that line the roads.

Hither Woods
Preserve

27

Dogwood St

Davis Dr

Cleveland Dr

Old Montauk Hwy

Gurney's Montauk 

LONG ISLAND REGION

**OLD MONTAUK HIGHWAY,
SUFFOLK COUNTY**

LONG ISLAND REGION

**OLD
MONTAUK
HIGHWAY,
SUFFOLK
COUNTY**

Headed out to The Hamptons or Montauk? Then take a quick dip off of Route 27 and onto Old Montauk Highway at Hither Hills State Park. This five mile excursion is littered with beautiful little corners and roller coaster-like elevation changes. Stop at Gurney's along the way for breakfast.



LONG ISLAND REGION

MILL ROAD, SUFFOLK COUNTY

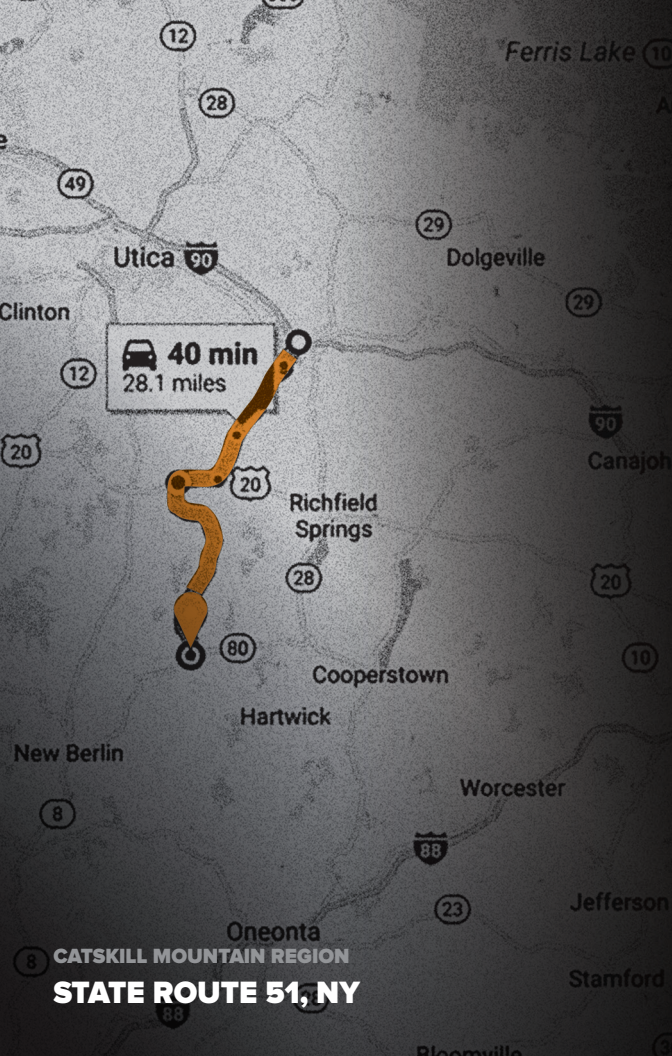
This is another short run of just five miles but it's right off the LIE. So if you're heading east, exit north at Route 111 in Manorville and make a right at the North Street, Mill Road junction. Mill Road provides a slithering, one-lane, backroad romp through the woods and drops you off at Edwards Ave, right next to the entrance back on the LIE. There's also a great motocross track – Calverton MX – near the end of the road, so twist a throttle if you have the time and talent.




CATSKILL MOUNTAIN REGION

STATE ROUTE 8

Route 8 starts near the Pennsylvania boarder in Deposit and continues for 200 miles, north to Hague, NY on Lake George. Recently repaired, Route 8 climbs up and down the rolling hills of NY and into the Adirondack mountains, where the State-maintained roads are better than rolling sections of most race tracks.



 **40 min**
28.1 miles

CATSKILL MOUNTAIN REGION

STATE ROUTE 51, NY

CATSKILL MOUNTAIN REGION

STATE ROUTE 51, NY

It might be a bit of a distance from CCC, but if you find yourself in central NY, make your way over to Route 51. It's 29 miles, running from Ilion to Burlington. Locals call it the Mini Dragon's Tail. Speedy sweepers and elevation changes hunker down into a few tighter corners. The road is rarely traveled, so prepare to have it all to yourself.



Hackettstown

Roxbury Township

Denville

Parsippany

Randolph

Morristown

Chester

Washington Township

Tewksbury

Bedminster Township

High Bridge

Clinton

Branchburg

Bridgewater

Somerville

Piscataway Township

East Amwell Township

Montgomery

NEW JERSEY

COUNTY ROUTE 629

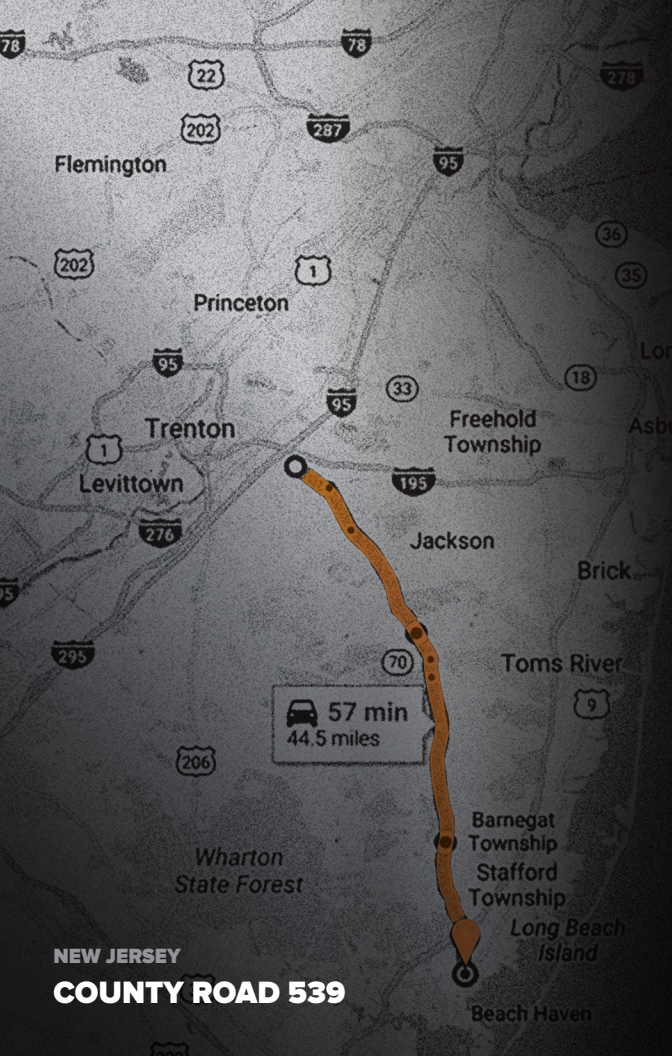
Princeton

Montgomery Township

NEW JERSEY

COUNTY ROUTE 629

Start at the north end near Round Valley Reservoir for the best bits of curvy, swooping corners and continue south for another 17 miles. Keep it collected through the blind corners and all will go well.



Flemington

Princeton

Trenton

Levittown

Freehold Township

Jackson

Brick


Toms River

Wharton State Forest

Barnegat Township
Stafford Township

Long Beach Island

Beach Haven

 57 min
44.5 miles

NEW JERSEY

COUNTY ROAD 539

NEW JERSEY

COUNTY ROAD 539

R539 starts just south of Trenton and continues for 45 miles, leaving you at the shore in Tuckerton. This route is more scenic than sporty, providing a pleasant romp through the Jersey Pine Barons and ending at the Atlantic Ocean. Jump in a drop top, classic cruiser and watch out for the Jersey Devil.



**1 PIER 76, 408 12TH AVE.
NEW YORK, NY 10018**

/// @cccmannhattan

/// classiccarclubmanhattan.com

/// inquiry@classiccarclub.com

/// 212.229.2402

VROOM